

# GALVESTON ISLAND TRANSIT Route Maps



# Operating Days & Hours

Route	Fall/Winter	Spring	Summer
1 - 6	Monday - Friday	Monday - Friday	Monday - Friday
	6:00 AM - 6:00 PM	6:00 AM - 6:00 PM	6:00 AM - 6:00 PM

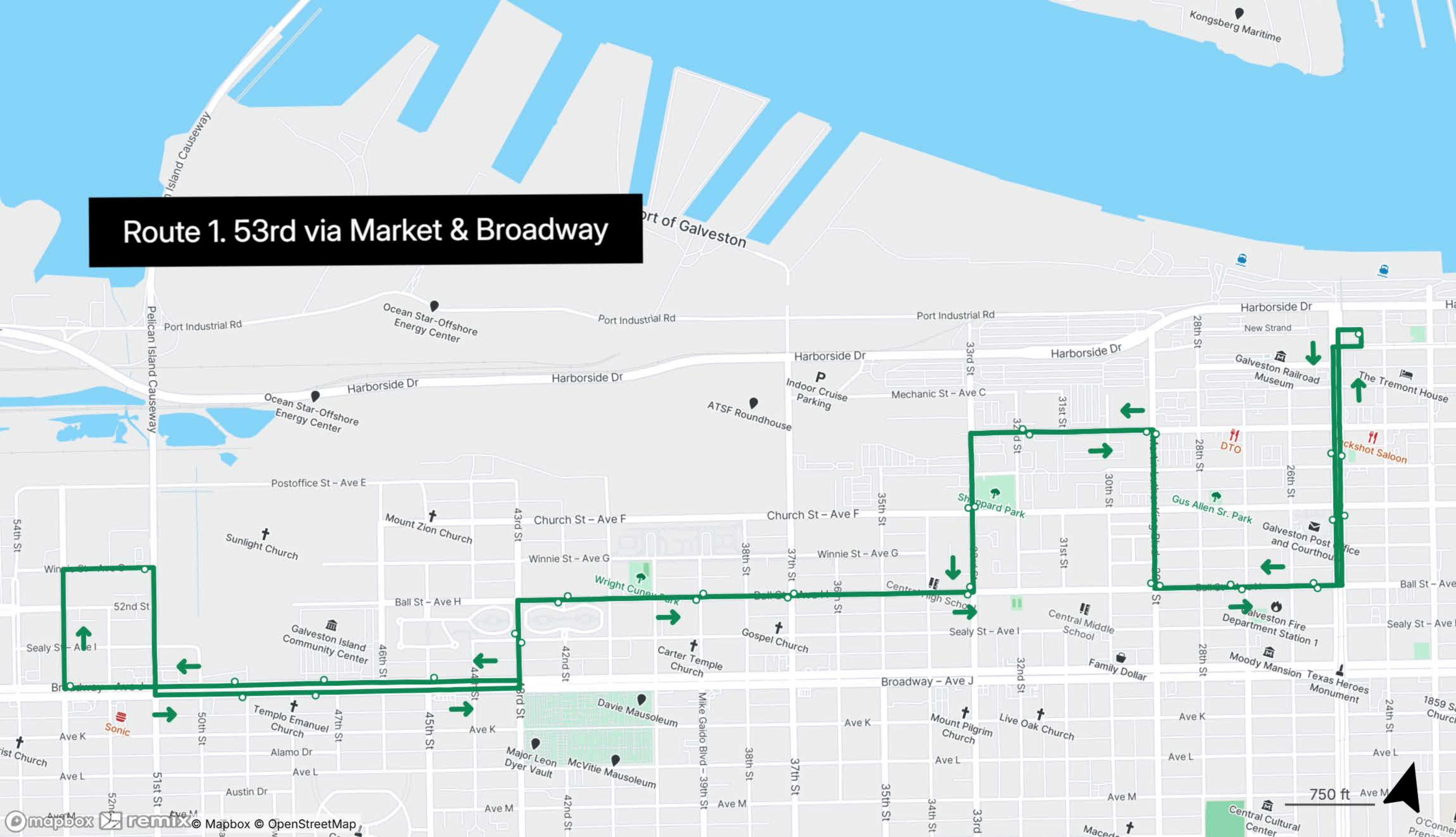
1-3-4-2 Island Circular	Saturday Only	Saturday Only	Saturday Only
5-6 Island Connector	7:30 AM - 7:30 PM	7:30 AM - 7:30 PM	7:30 AM - 7:30 PM

Seawall	Friday - Sunday	Friday - Sunday	Wednesday - Sunday
	10:00 AM - 8:00 PM	10:00 AM - 8:00 PM  Thursday 10:00 AM - 5 PM	10:00 AM - 8:00 PM
Rail	10:00 AM - <b>Sunset</b>	10:00 AM - <b>Sunset</b>	10:00 AM - <b>Sunset</b>
		Thursday 10:00 AM - 5 PM	

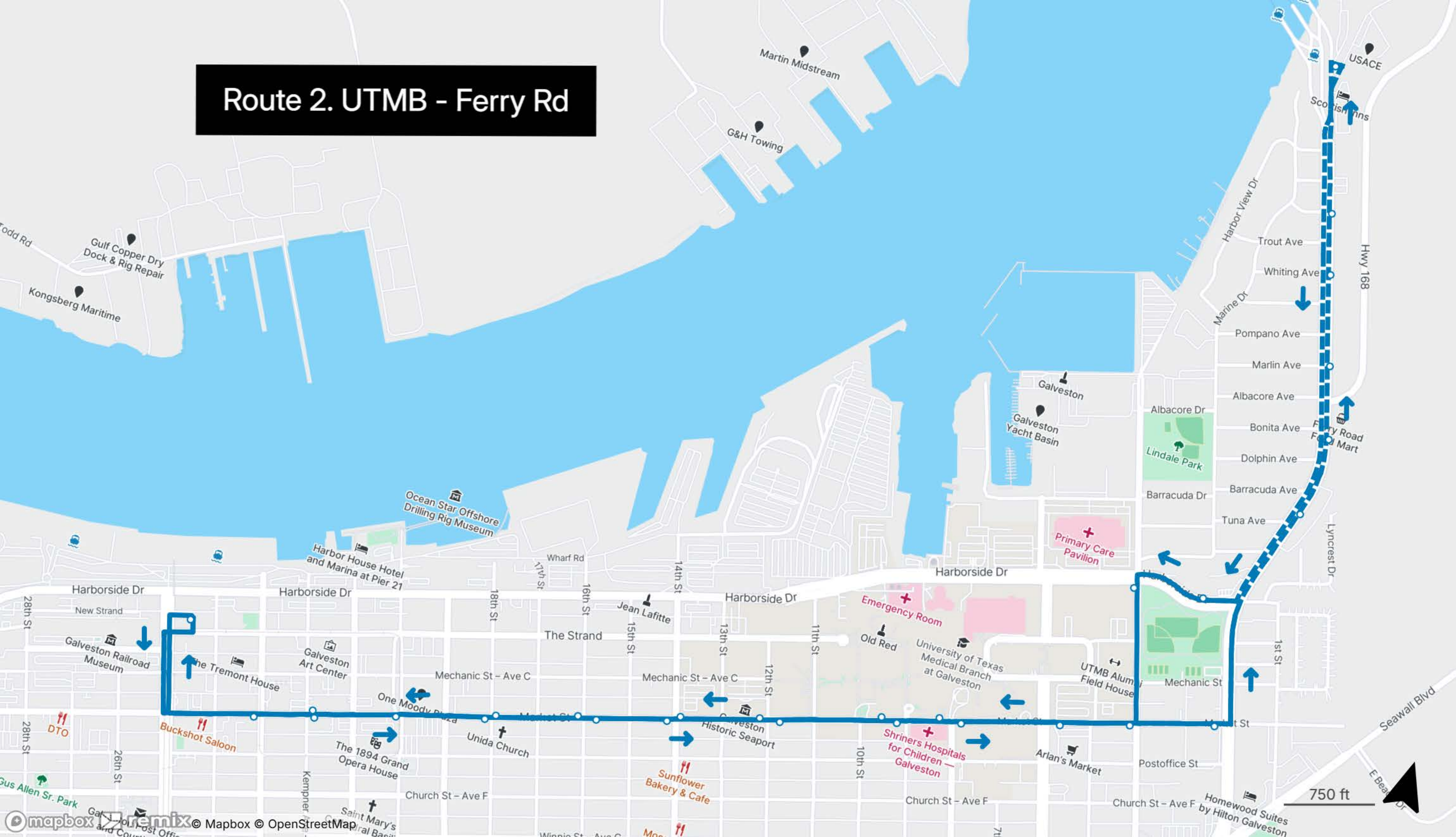
**Downtown Loop Route** operates following the Rail Car Route when Rail Car cannot operate due to low light or weather.

Downtown Loop - Bus	Until 8:00 PM	Until 8:00 PM	Until 8:00 PM
------------------------	---------------	---------------	---------------

# Route 1. 53rd via Market & Broadway



# Route 2. UTMB - Ferry Rd



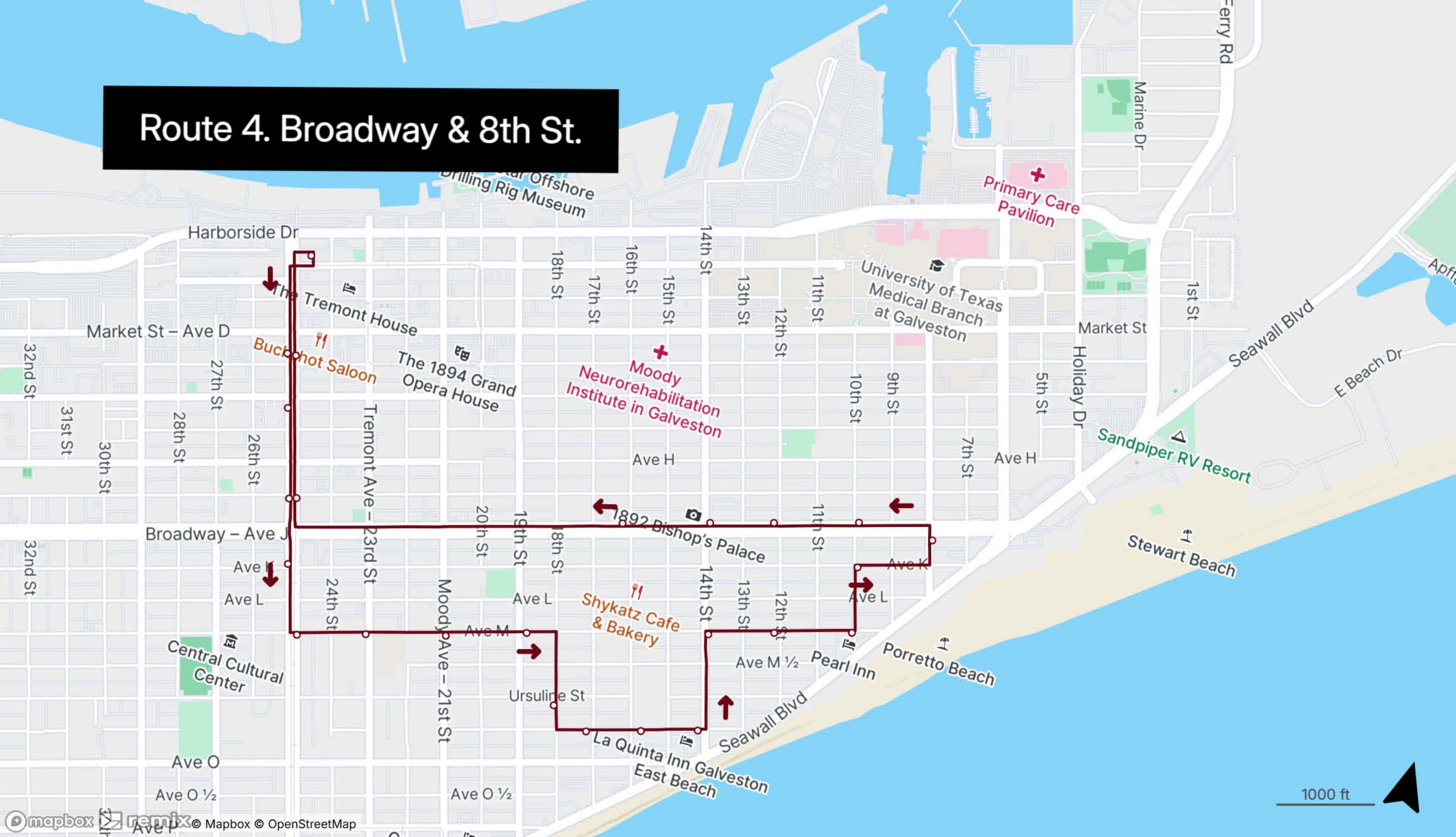
750 ft



# Route 3. 61st & W. Broadway via Ave M



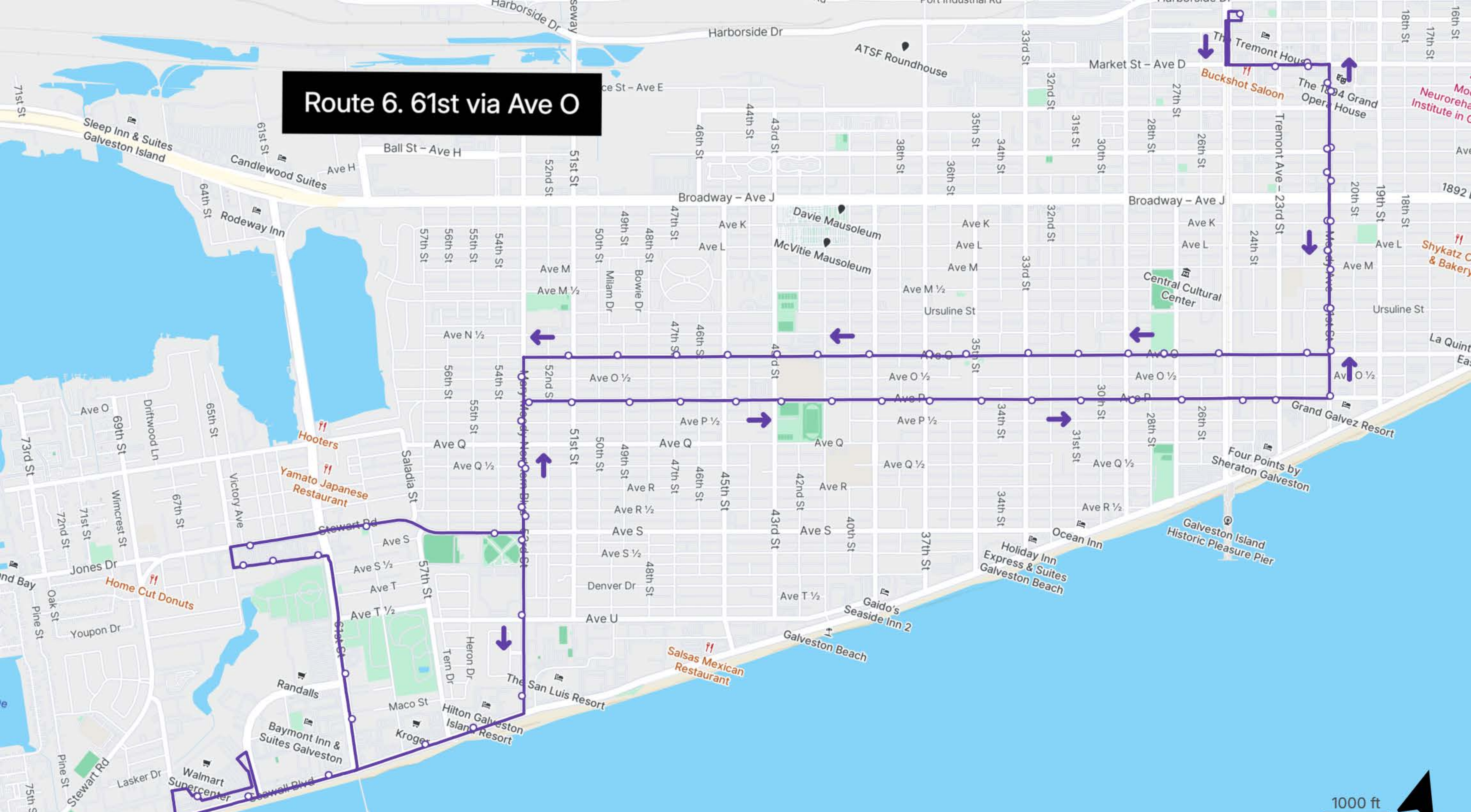
# Route 4. Broadway & 8th St.



# Route 4. Broadway & 8th St.

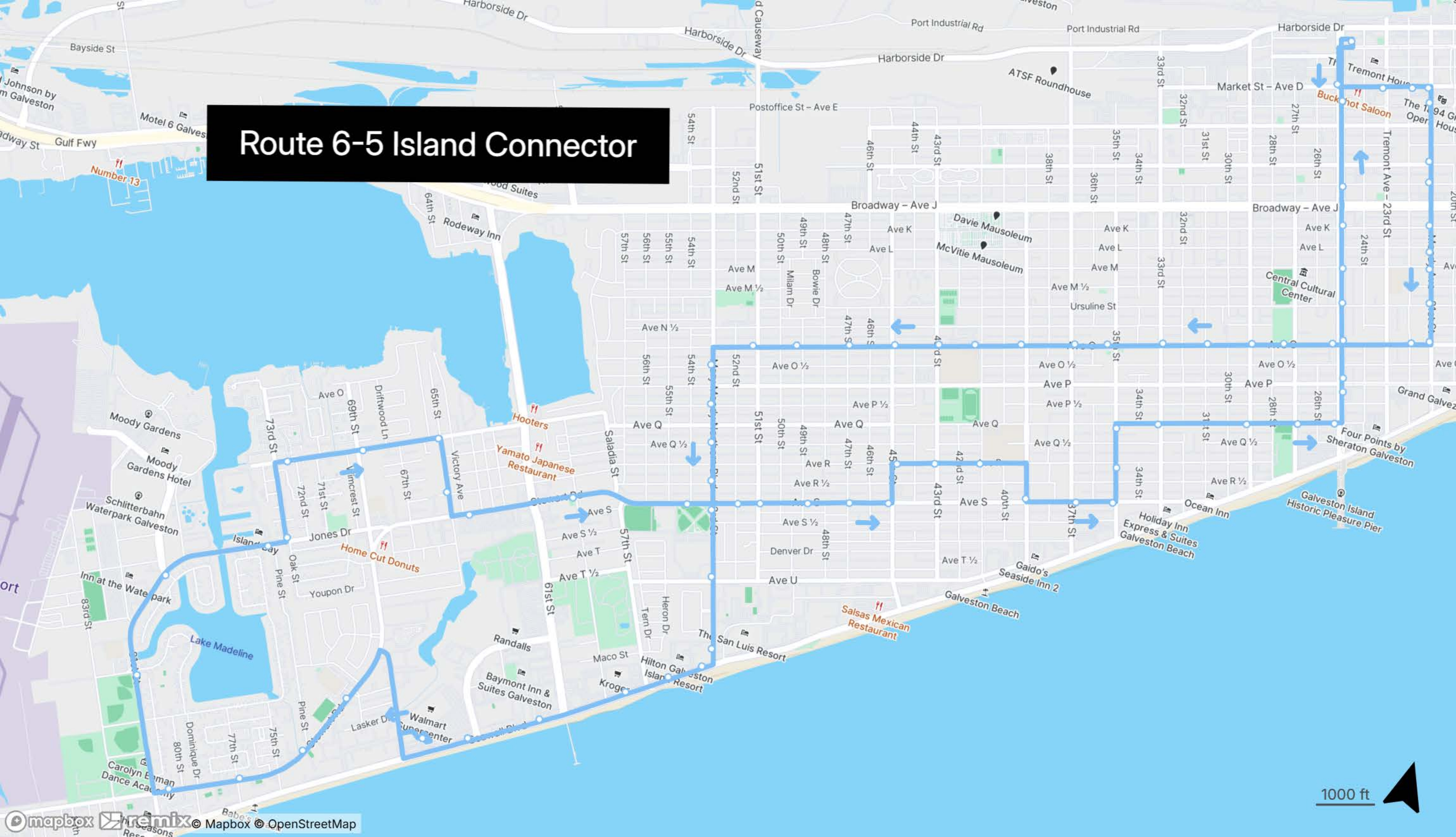


# Route 6. 61st via Ave O



1000 ft

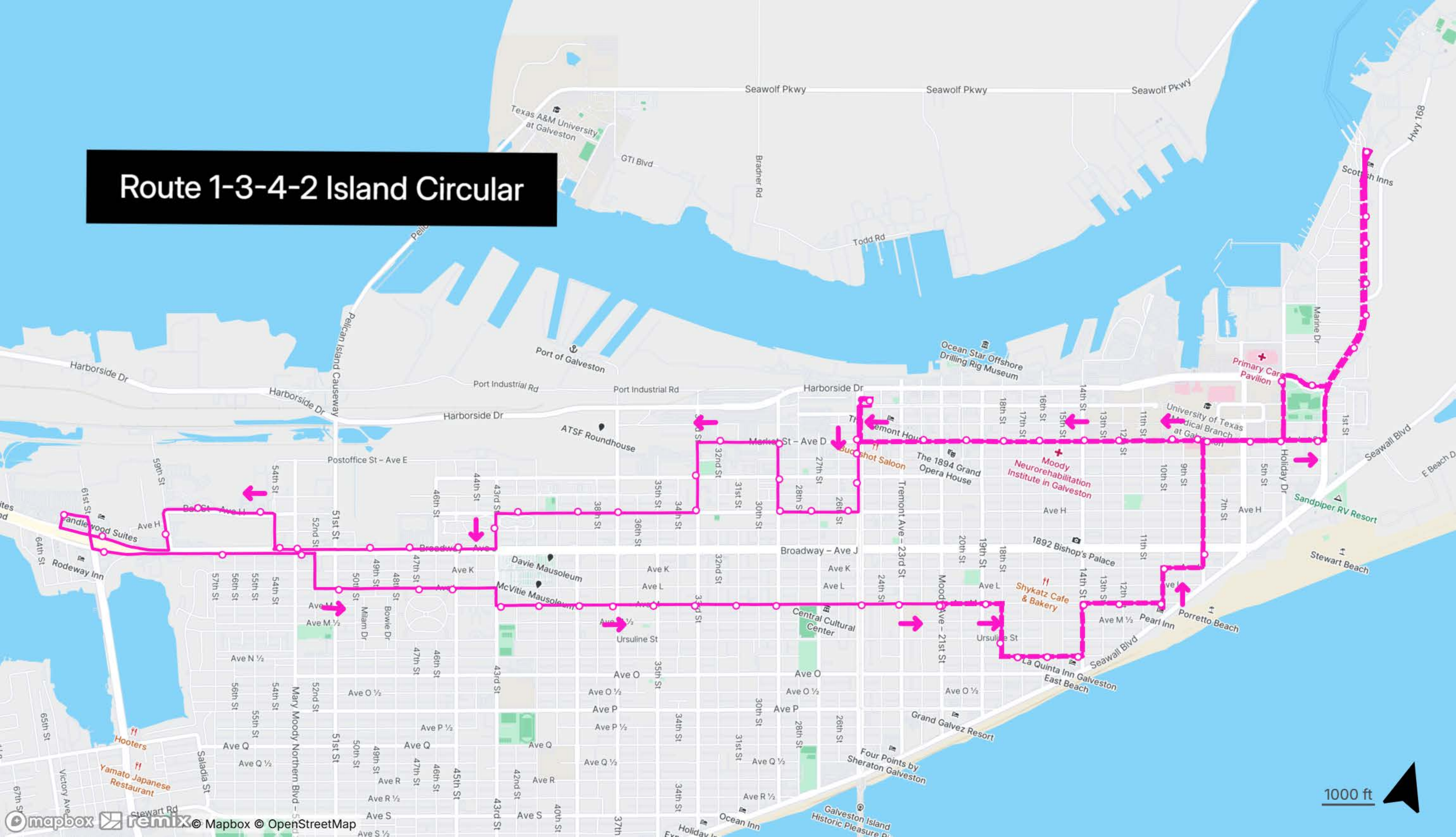
# Route 6-5 Island Connector



1000 ft



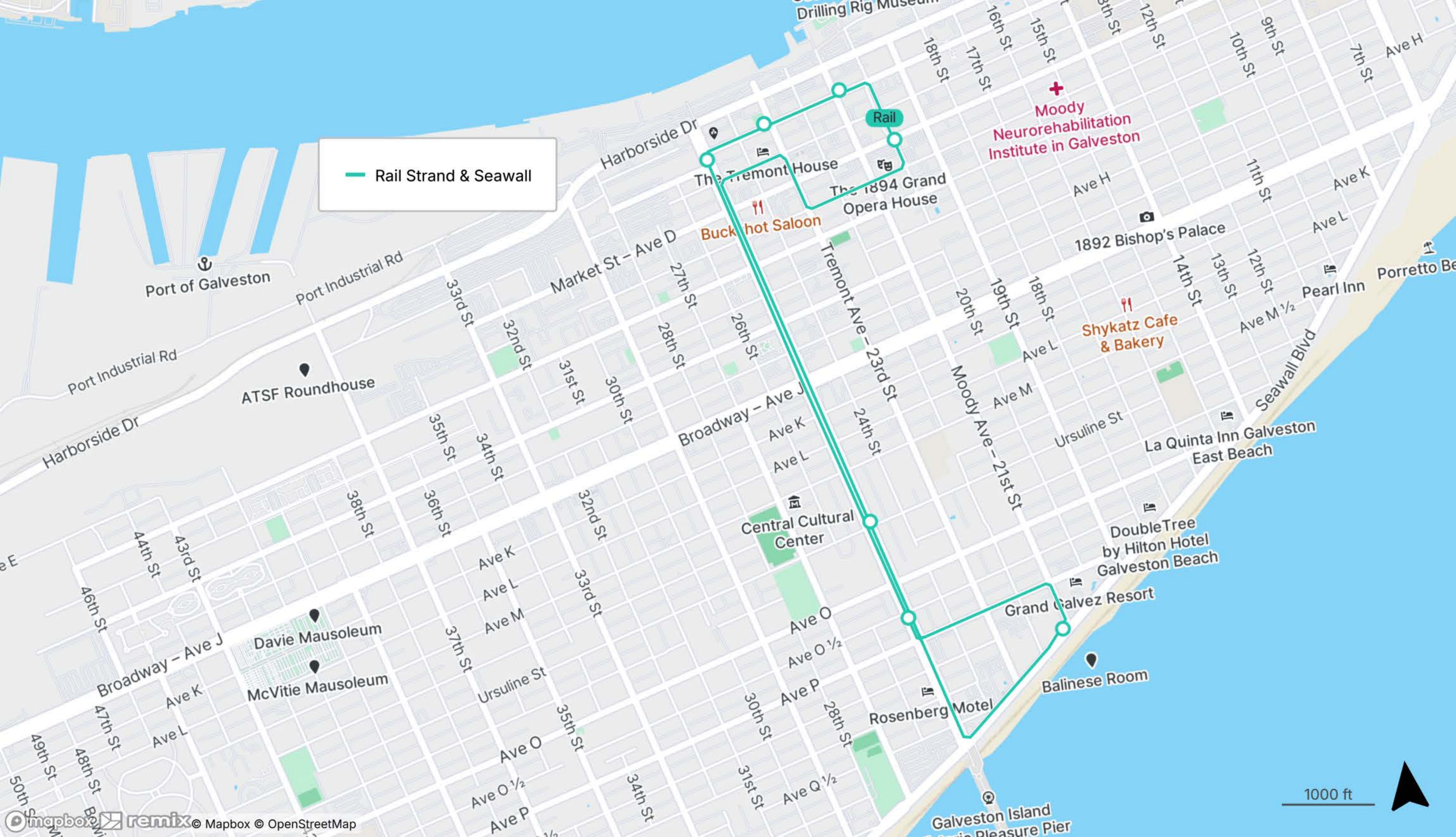
# Route 1-3-4-2 Island Circular



1000 ft



— Rail Strand & Seawall



Moody Neurorehabilitation Institute in Galveston

Buck hot Saloon

Shykatz Cafe & Bakery

Central Cultural Center

Grand Galvez Resort

Rosenberg Motel

Balinese Room

DoubleTree by Hilton Hotel Galveston Beach

La Quinta Inn Galveston East Beach

1000 ft



— Seawall Trolley

