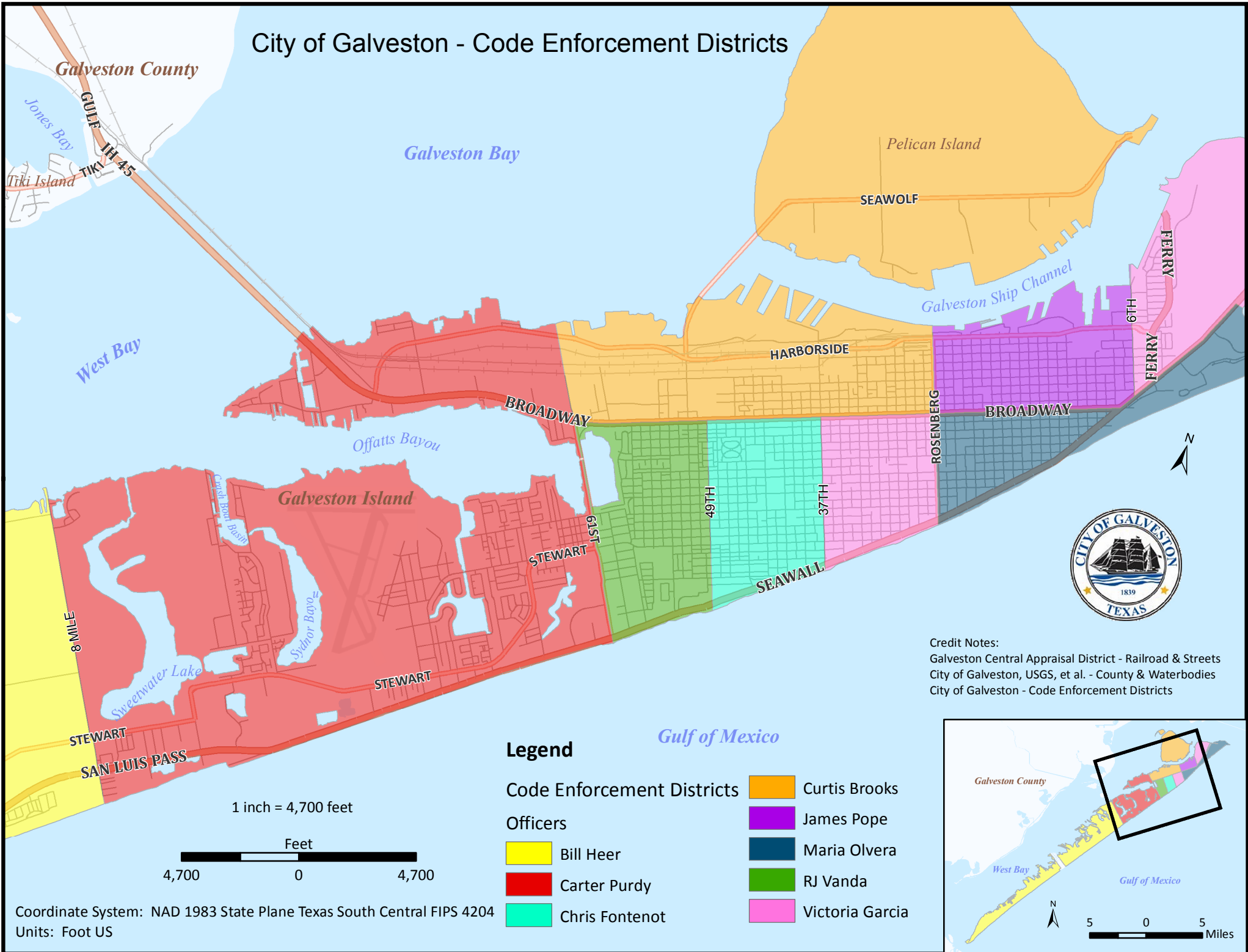










City of Galveston - Code Enforcement Districts

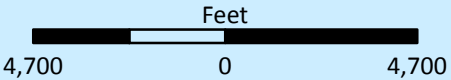


Credit Notes:
 Galveston Central Appraisal District - Railroad & Streets
 City of Galveston, USGS, et al. - County & Waterbodies
 City of Galveston - Code Enforcement Districts

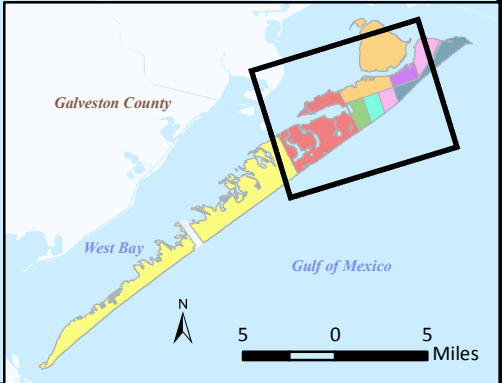
Legend

Code Enforcement Districts	 Curtis Brooks
Officers	 James Pope
 Bill Heer	 Maria Olvera
 Carter Purdy	 RJ Vanda
 Chris Fontenot	 Victoria Garcia

1 inch = 4,700 feet



Coordinate System: NAD 1983 State Plane Texas South Central FIPS 4204
 Units: Foot US



This product is for informational purposes and may not have been prepared for or be suitable for legal, engineering, or surveying purposes. It does not represent an on-the-ground survey and represents only the approximate relative location of property boundaries.

The data presented on these pages is not legally binding on the City of Galveston or any of its departments. These maps and the associated data are representations ONLY and may contain errors in the databases. Therefore, the information presented on this map is for informational purposes only and should not be construed to be legally binding.